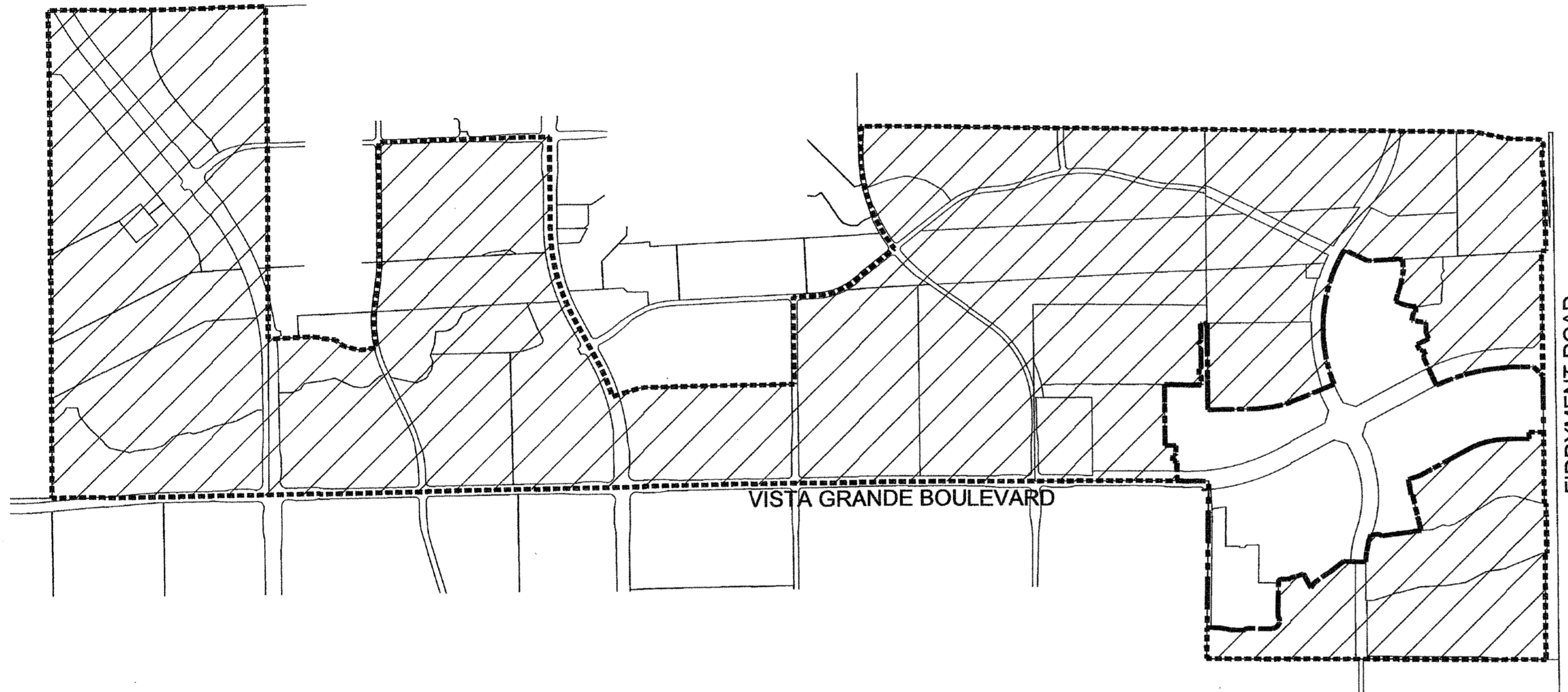

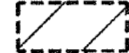


PROPOSED BOUNDARY OF  
**THE VILLAGES AT SIERRA VISTA**  
 COMMUNITY FACILITIES DISTRICT NO. 1  
 (PUBLIC FACILITIES)

CITY OF ROSEVILLE, COUNTY OF PLACER, STATE OF CALIFORNIA  
 SCALE: 1" = 800' SHEET 1 OF 1



**LEGEND:**

-  PROPOSED CFD BOUNDARY
-  AREAS OF FUTURE ANNEXATION

**CITY CLERK'S STATEMENT:**

FILED IN THE OFFICE OF THE CITY CLERK OF THE CITY OF ROSEVILLE, COUNTY OF PLACER,  
 STATE OF CALIFORNIA THIS 21 DAY OF March, 2018.

*Sonia Orozco*  
 SONIA OROZCO, CITY CLERK  
 CITY OF ROSEVILLE  
 PLACER COUNTY, CALIFORNIA

I HEREBY CERTIFY THAT THE WITHIN MAP SHOWING PROPOSED BOUNDARIES OF THE  
 VILLAGES AT SIERRA VISTA COMMUNITY FACILITIES DISTRICT NO. 1 (PUBLIC FACILITIES), CITY  
 OF ROSEVILLE, COUNTY OF PLACER, STATE OF CALIFORNIA WAS APPROVED BY THE CITY  
 COUNCIL OF THE CITY OF ROSEVILLE, AT A REGULAR MEETING THEREOF HELD ON THE 21  
 DAY OF March, 2018, BY ITS RESOLUTION NUMBER 18-86.

*Sonia Orozco*  
 SONIA OROZCO, CITY CLERK  
 CITY OF ROSEVILLE  
 PLACER COUNTY, CALIFORNIA

**RECORDER'S STATEMENT:**

FILED THIS 26<sup>th</sup> DAY OF March, 2018, AT THE HOUR OF 11:46 O'CLOCK, A.M.,  
 IN BOOK 3 OF MAPS OF COMMUNITY FACILITIES DISTRICT, AT PAGE 77,  
 IN THE OFFICE OF THE RECORDER OF THE COUNTY OF PLACER, STATE OF CALIFORNIA.

DOC NO. 2018-0019977

RYAN RONCO  
 PLACER COUNTY RECORDER

FEE: \$ 8.00

BY: *[Signature]*  
 DEPUTY

MAP PREPARED BY:

MARCH, 2018

**BW BAKER-WILLIAMS ENGINEERING GROUP**  
 Engineering / Surveying / Land Planning / Entitlement Processing / GPS Services  
 6020 Rutland Drive, Suite 19 - Carmichael CA 95608  
 (916) 331-4336 - fax (916) 331-4430 - office@bwengineers.com

JOB NO. 12-10-070